

Members of the Planning Site Inspection:

PA Andrews, AJM Blackshaw, AN Bridges, EMK Chave,
PGH Cutter (Chairman), BA Durkin (Vice-Chairman),
PJ Edwards, DW Greenow, KS Guthrie, J Hardwick,
JW Hope MBE, MAF Hubbard, JG Lester, RI Matthews,
RL Mayo, PJ McCaull, FM Norman, J Norris, TL Widdows
and DB Wilcox

Our Ref: SI-Tuesday 26 August 2014

Please ask for: Tim Brown

Direct Line: (01432) 260239

E-mail: tbrown@herefordshire.gov.uk

19 August 2014

Dear Councillor,

SITE INSPECTIONS - TUESDAY 26 AUGUST 2014

The Chairman of the Planning Committee and the Assistant Director - Economic, Environment and Cultural Services have determined that the following sites should be the subject of a prior site inspection.

The inspections will take place from **10.00 am**, on **Tuesday 26 August 2014**. Please note that, due to traffic and conditions, the times given are approximate and may vary.

Please find attached the relevant location plans. Please also find attached an extract from the Council's Constitution which governs the conduct of site inspections.

1. 10:00 AM P140926/O LAND TO THE SOUTH OF A438, PARCEL NO. 0008 AND PART PARCEL NO. 2308, BARTESTREE, HEREFORDSHIRE

Outline proposal for the erection of 60 dwellings (including 21 affordable houses) and a change of use of land to form community open space.

Ward: **Hagley****2. 10:45 AM P140963/O LAND AT 144 AYLESTONE HILL, AND LAND TO THE EAST OF AYLESTONE HILL, HEREFORD, HR1 1JJ**

Site for the development of up to 135 homes (including 46 affordable homes), public open space, new access (including demolition of 144 Aylestone Hill). Structural landscaping, sustainable drainage including balancing ponds and infrastructure and associated works.

Ward: **Aylestone****3. 11.30 AM P140164/O LAND TO THE REAR OF PARADISE MEADOWS, MARDEN, HEREFORDSHIRE, HR1 3EN**

Site for the erection of 16 nos. dwellings.

Ward: **Sutton Walls**

Yours sincerely,

T Brown

TIM BROWN
DEMOCRATIC SERVICES OFFICER

c.c. Applicant or Agent, Local Ward Member(s), Parish/Town Council, and Planning Services

Working in partnership for the people of Herefordshire

Herefordshire Council Main Switchboard (01432) 260000, www.herefordshire.gov.uk

PLANNING COMMITTEE

EXTRACT FROM THE COUNCIL'S CONSTITUTION

SITE INSPECTIONS

5.13.4 Site Inspections

5.13.4.1 Site Inspections by a Committee can be helpful in reaching a decision on issues where site circumstances are clearly fundamental to the decision. This is true particularly when the issues concern, for example, visual impact, the character of an historic building or the effect of development on local amenity. However, site inspections are costly, cause delay to decisions and are an unsuitable place for holding a reasoned debate.

The criteria for holding site inspections are:

- a the character or appearance of the development itself is a fundamental planning consideration;
- b a judgement is required on visual impact;
- c the setting and surroundings are fundamental to the determination or to the conditions being considered, and cannot reasonably be made without visiting the site in question.

The Chairman of the Planning Committee and the Assistant Director Environment, Planning and Waste will determine which applications will be the subject of a prior site inspection. This does not prevent any member of the Committee requesting a site inspection of a site at the Committee meeting when it has not already been visited by this procedure.

5.13.4.2 Site Inspections should not be held when inspection of the site is irrelevant to the material conditions. Any Member of the Committee may request a site inspection, but reasons based on the above criteria must be stated, and will be minuted.

5.13.4.3 **The purpose of the site visit is fact finding.** Officers will be able to point out relevant features of the site and surroundings. You will be able to see the physical features of the site and ask questions through the Chairman or the officers to seek clarification. Neither the applicant/agent or third parties will be allowed to participate in the site inspection. The input of these parties is made at the Committee meeting itself. At the discretion of the Chairman of the Planning Committee the appropriate Parish or Town Council may be invited to observe the inspection. In these circumstances the Parish or Town Council may not contribute to the opportunity to ask questions of officers on site.

5.13.4.4 **No discussion of the merits of the case must be permitted and all questions from you will be put through the Chairman.**

5.13.4.5 The visiting party will stay together as a group.

5.13.4.6 As a member of the Planning Committee when on site visits you should not make any comments that could create an impression that you had already formed a view on the merits of the application. No decision on the application should be made until the meeting of the Planning Committee at which the application is to be considered, when they will have before them all necessary information to be able to make an informed decision, including any material facts arising from the site visit which the Assistant Director Environment, Planning and Waste considers should be reported to the Committee.

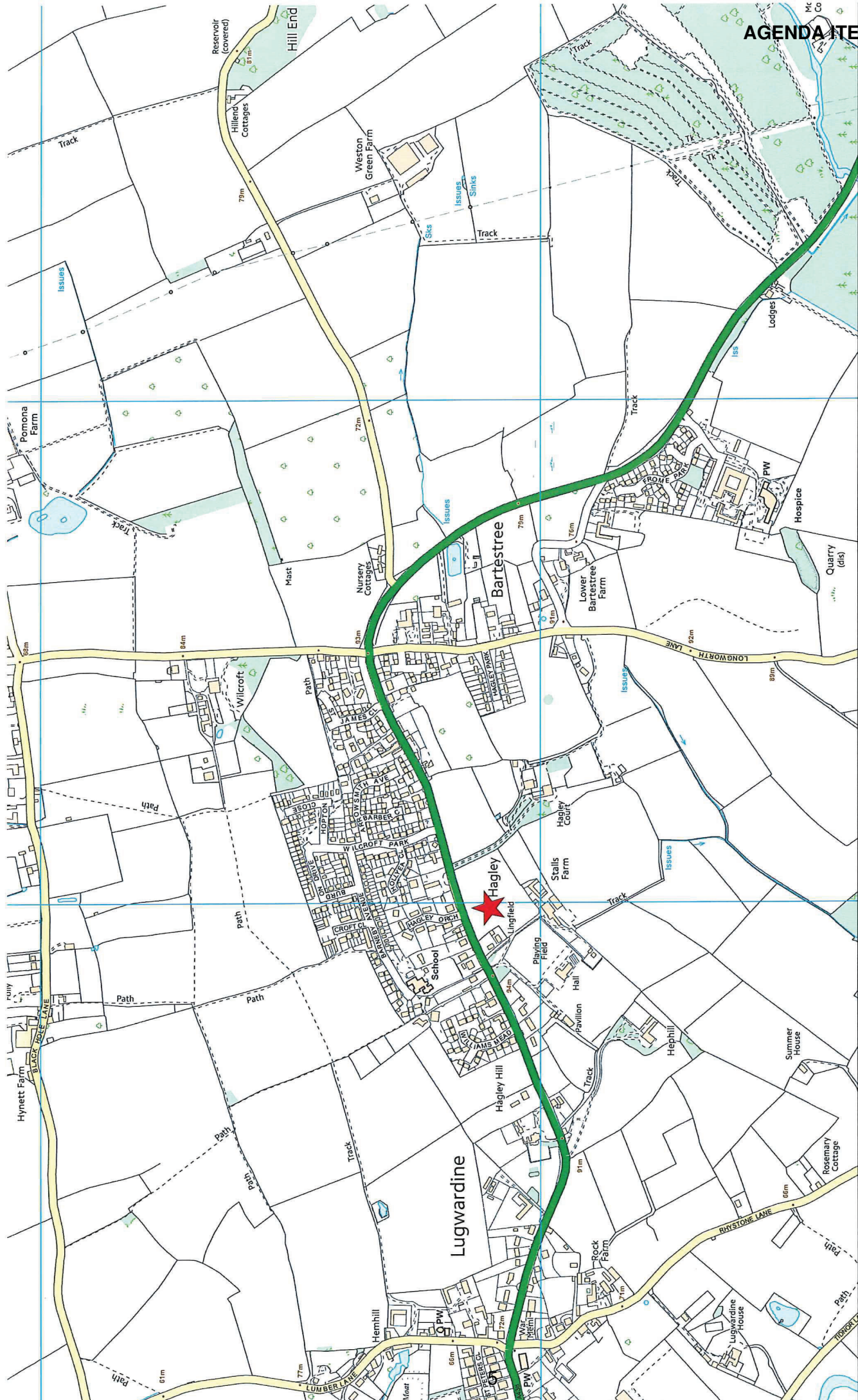
5.13.4.7 Conduct of Visits

- a visits will be conducted in a formal manner.
- b the Chairman or Vice-Chairman will open the meeting, and remind members of its purpose and conduct.
- c Officers will highlight issues **relevant to site inspection**. If issues are raised which necessitate consultation with the applicant or his agent, this should be done after the close of the meeting and the outcome reported to the subsequent committee.
- d Local Ward Members will be invited to site inspections in their wards and asked to highlight local issues relevant to the site inspection.
- e the Chairman or Vice-Chairman will close the meeting.

5.13.4.8 General Matters

- a there will be **no** debate about the merits of the application and no decision will be made.
- b no formal notes will be made.
- c **no** hospitality will be accepted.

5.13.4.9 **If you find it necessary to visit a site alone (perhaps because it was not possible for you to attend a Committee visit), you should view the site only from public vantage points, seek to avoid any discussion with interested parties, and, if there is such discussion, make it clear that no decision on the application will be taken until it has been discussed at Committee.**



AGENDA ITEM 1

Case Officer
Ed Thomas

Target Determination Date
2/7/2014

★ Application Site

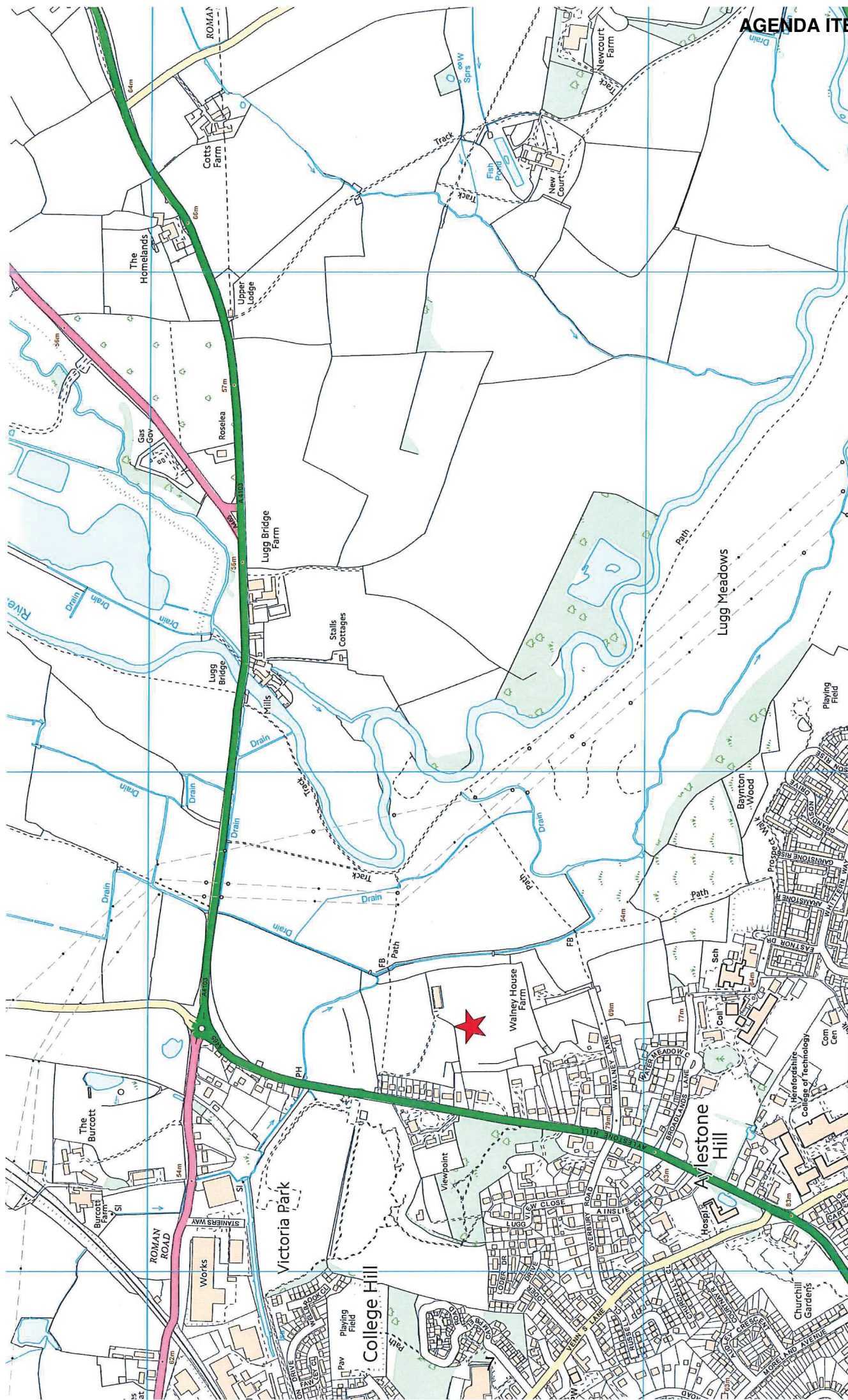
Application Number 140926/0

Outline proposal for erection of 60 dwellings (including 21 affordable houses) and a change of use of land to form community open space at Land to the south of the A438, Parcel No. 0008 and part of parcel No. 2308 Bartestree, Herefordshire

Herefordshire Council Planning Services
PO Box 230
Blueschool House
Hereford
HR1 2ZB
Tel: 01432 260000



© Crown copyright and database rights (2013) Ordnance Survey (100024168)
© Environment Agency copyright and/or database right 2013. All rights reserved.



AGENDA ITEM 2

Case Officer
Ed Thomas

Target Determination Date
30/6/2014



Application Number 140963/O

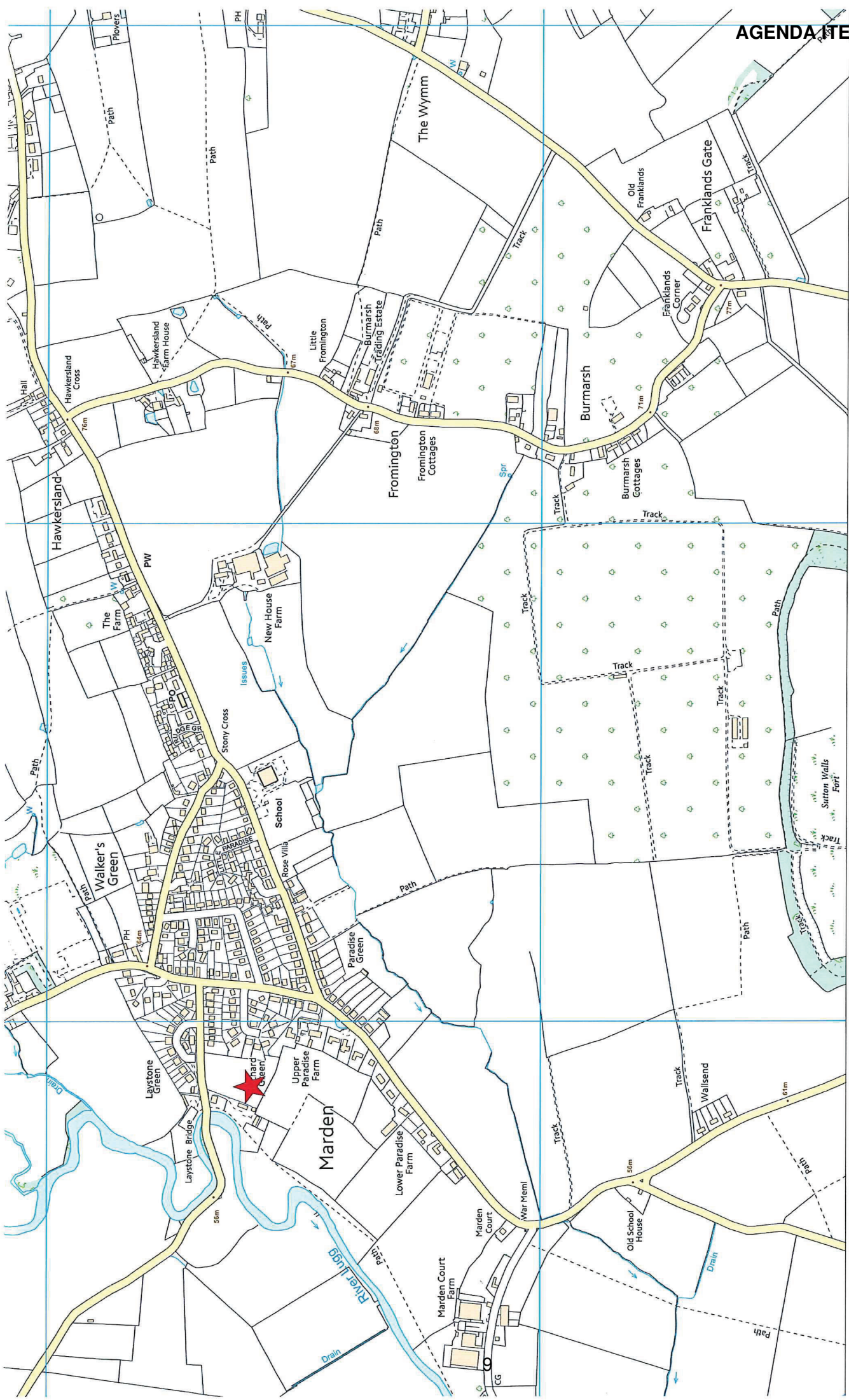
Site for up to 135 homes (including 46 affordable homes), public open space, new access (including demolition of 144 Aylestone Hill) including landscaping and associated works. Land at 144 Aylestone Hill and land to the east of Aylestone Hill, Hereford, HR1 1JJ

Herefordshire Council Planning Services
PO Box 230
Blueschool House
Hereford
HR1 2ZB

Tel: 01432 260000

Herefordshire Council

© Crown copyright and database rights (2013) Ordnance Survey (100024168)
© Environment Agency copyright and/or database right 2013. All rights reserved.



Case Officer
 Kelly Gibbons
 Target Determination Date
 26/5/2014



Application Number 140164/O
 Site for the erection of 16 dwellings at Land to the rear of Paradise Meadow, Marden Herefordshire HR1 3EN

Herefordshire Council Planning Services
 PO Box 230
 Blueschool House
 Hereford
 HR1 2ZB
 Tel: 01432 260000

Herefordshire Council

© Crown copyright and database rights (2013) Ordnance Survey (100024168)
 © Environment Agency copyright and/or database right 2013. All rights reserved.

